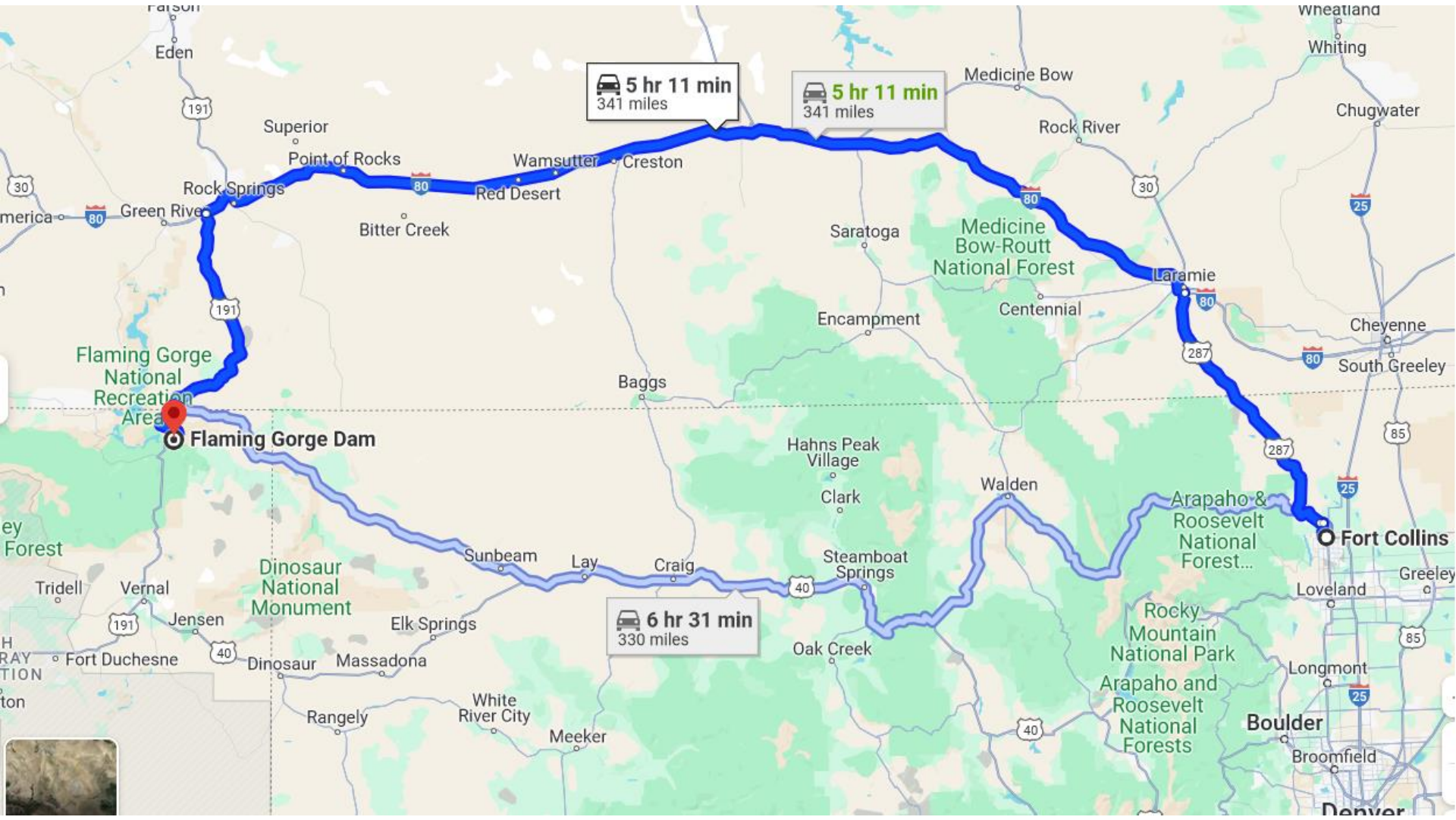


Flaming Gorge Dam to Swallow Canyon Boat Ramp



WYOMING

Section A

Section B

Section C

UTAH
COLORADO

Flaming
Gorge
Dam

FLAMING GORGE
NATIONAL RECREATION
AREA

DUTCH
JOHN

Little
Hole

Red
Creek

BROWNS
River

Indian
Crossing
Boat Ramp

Swallow
Canyon
Boat Ramp

BROWNS PARK
NATIONAL
WILDLIFE REFUGE

Crook
Campground

Lodore
Ranger Station

DINOSAUR
NATIONAL
MONUMENT

**DAM TO
RED CREEK**

**Flaming Gorge Dam
to Red Creek - 11 miles
(motor craft not permitted)**

- Day 1. Drove and stayed at Dripping Springs Campground
Day 2. Put-in at the dam and camped at Grasshopper 1&2, about 9 miles
Day 3. Floated to Island View Campground, about 11 miles
Day 4. Most took out at Swallow Canyon Boat Ramp
Richard and I floated to Crook Campground, about 17.5 miles
Day 5. Drove home

Boat Ramp is very Business



Dam Point Picnic Site

Flaming Gorge Dam

U.S. Highway 191

191

Vault toilets
166A

Flaming Gorge Powerplant

Green River

219

Arch Dam Group Campground

U.S. Highway 1011

217

FR 219

Spillway Boat Launch

219

Spillway Boat Launch

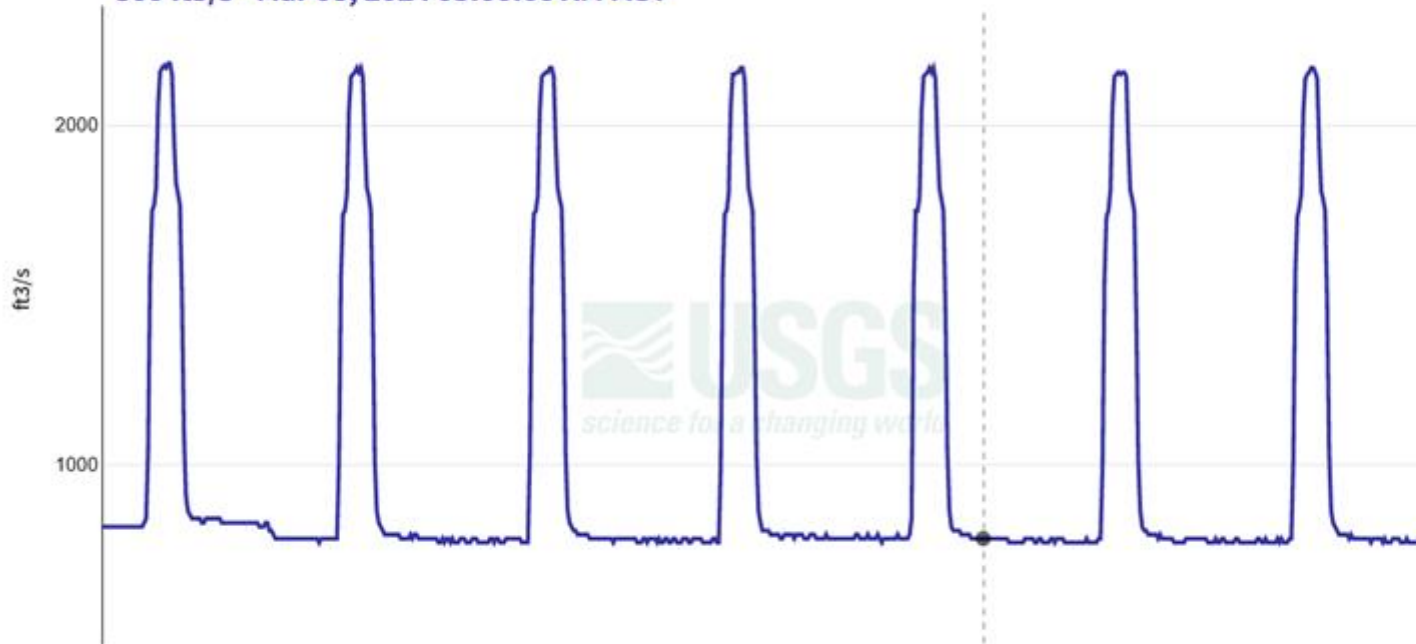
Green River

Green River Near Greendale, UT - 09234500

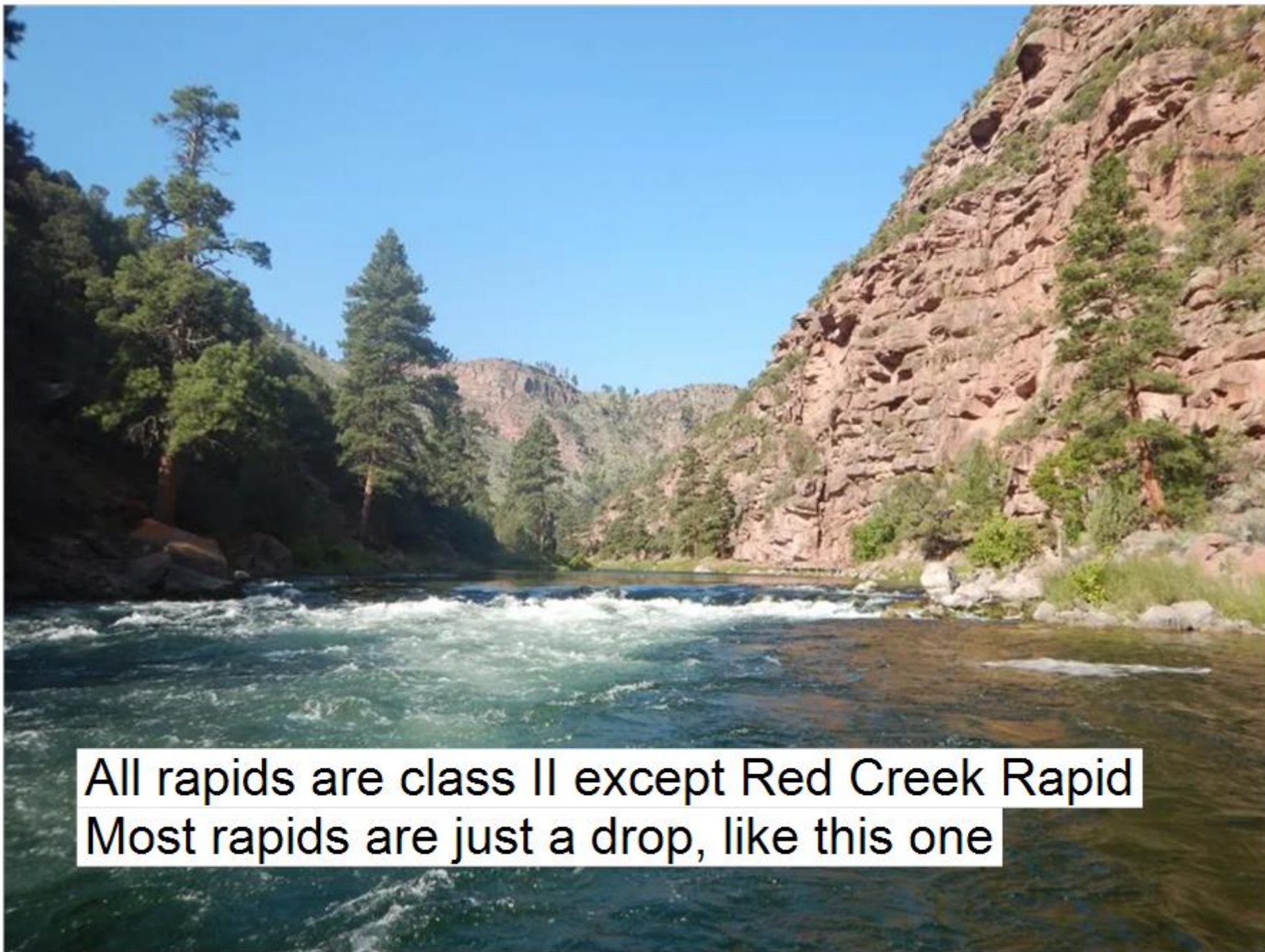
March 3, 2024 - March 10, 2024

Discharge, cubic feet per second


860 ft³/s - Mar 08, 2024 03:00:00 AM MST



Check the Flow



All rapids are class II except Red Creek Rapid
Most rapids are just a drop, like this one



Entrance to Red Creek Rapid, stay left







